











	Area 1 - Coppice (73 acres)		Area 2 - HWD Thinning (8 acres)		Cross County Ski Trail
	Red Paint Line		Wetland		Woods Road
	State Highway		Aspen Sprouts		Ice Age Trail
	Survey Monument		Snowmobile Trail		
	Tamarrack				

This map is not a survey of the actual boundary of any property this map depicts.