









Legend

- | | | |
|--|---|---|
|  Area 1 Hwd Thinning (156 acres) |  Survey Monument |  Grass Opening |
|  Area 2 Aspen Clearcut (23 acres) |  Red Paint Line | |
|  County Highway | RPL Red Paint Line | |
|  ATV Trail | A Aspen Saplings | |
|  Woods Road | K Wetlands | |



This map is not a survey of any property depicted.