


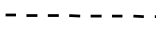
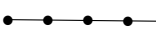
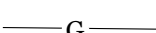




LEGEND

	Area 1 (marked hardwood - 132 acres)	A	Aspen sapling/poles
	Area 2 (aspen coppice - 65 acres)	O	Grass opening
	ATV trail	RPL	Red paint line
	Woods road		
	Red paint line		
	Green paint line		
	Ice age trail		



This map is not an actual survey of any property that it depicts.