











Legend

	- Area 1 (HWD Thinning) - 122 acres		- Green Paint Line
	- Area 2 (HWD Salvage) 6 acres		- or RPL - Red Paint Line
	- Area 3 (red maple/aspen coppice) 5 acres		- Woods Road
	- Ice age trail		- Town Road
	- Aspen Saplings		- Snowmobile Trail

This map is not a survey of any property depicted