





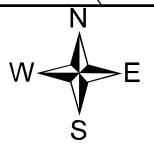


Legend

-  Area 1 - (HWD Thinning) 100 acres
-  Area 2 - (HWD Overstory Removal) 7 acres
-  County Hwy
-  Snowmobile Trail/ ATV Trail
-  Woods Road

-  or RPL - Red Paint Line
- A - Aspen Saplings
- G - Green Paint Line
- O - Grass Openings

K - Muskeg/bog



This map is not a survey of any property depicted