








Legend

- | | |
|--|---|
|  Area 1 - Single Tree Selection (100 acres) |  Snowmobile Trail |
|  Area 2 - Aspen Coppice (136 acres) |  Woods Road |
|  Area 3 - Overstory Removal (6 acres) |  - G - Green Paint Line |
|  Swamp |  O Opening |
|  A Aspen Sprouts |  BPL Blue Paint Line |
|  Red Paint Line (RPL) |  Water Features |

This map is not a survey of the actual boundary of any property this map depicts.

