








Legend

-  Area 1 - Single Tree Selection (102 acres)
-  Area 2 - Aspen Coppice (47 acres)
-  Area 3 - Oak Salvage (4 acres)
-  Red Paint Line (RPL)
-  Snowmobile Trail
-  Woods Road
-  - G - Green Paint Line



This map is not a survey of the actual boundary of any property this map depicts.