














Legend

- | | | | |
|---|-------------------------------------|--|--------------------|
|  | Area 1 Red Pine Thinning (30 acres) |  | Red Paint Line |
|  | Area 2 Oak/Pine Clearcut (24 acres) |  | Purple Paint Line |
|  | Area 3 Pine Clearcut (2 acres) |  | Aspen Saplings |
|  | County Highway |  | Scrub Oak Saplings |
|  | Town Road |  | Red Pine Seedlings |
|  | Woods Road |  | Gate |
|  | Snowmobile Trail | | |



This map is not a survey of any property depicted.