












Legend

- | | | |
|---|--|---|
|  Area 1 Aspen Clearcut (115 acres) |  Red Paint Line |  Grass Opening |
|  Area 2 Hwd Thinning (26 acres) | RPL Red Paint Line |  Gate |
|  Town Road |  Green Paint Line |  Berm |
|  ATV Trail | SB Spruce Swamp | |
|  Snowmobile Trail | A Aspen Saplings | |
|  Woods Road | AP Aspen Poletimber | |

