










Legend

-  Area 1 Hwd Thinning (60 acres)
-  Area 2 Aspen Clearcut (1 acre)
-  Town Road
-  County Forestry Road
-  Woods Road
-  Red Paint Line
-  Green Paint Line
-  Fence
-  Gate



This map is not a survey of any property depicted.