

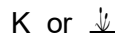











Legend

- | | | |
|---|--|--|
|  Area 1 Hwd Thinning (118 acres) |  Ice Age Trail |  Wetland |
|  Area 2 Red Maple Clearcut (7 acres) |  RPL Red Paint Line |  Spruce Swamp |
|  County Highway |  Red Paint Line | |
|  Snowmobile Trail |  Green Paint Line | |
|  Woods Road |  Aspen Saplings | |

