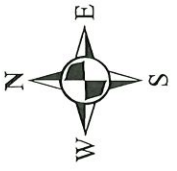


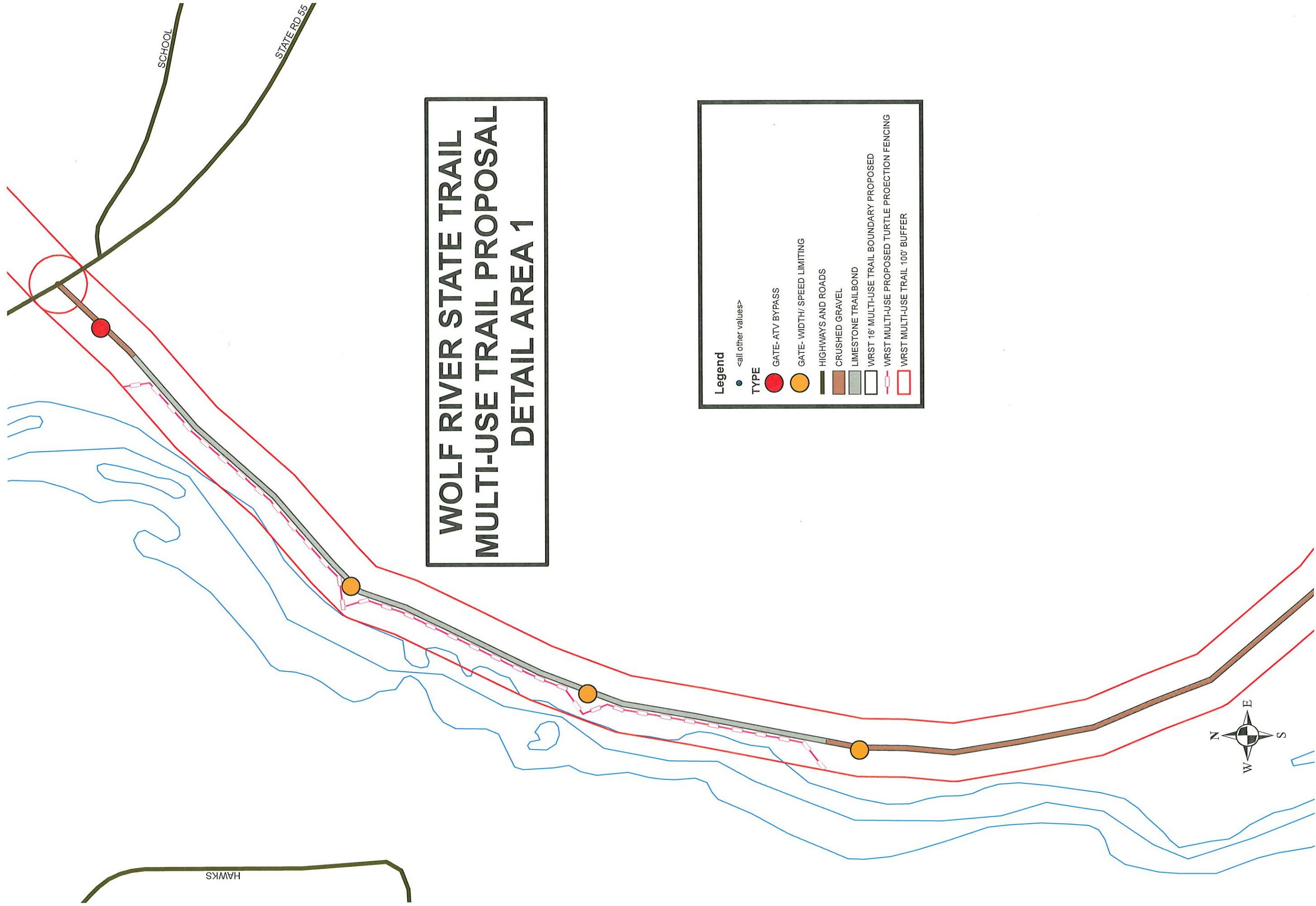
**WOLF RIVER STATE TRAIL  
MULTI-USE TRAIL PROPOSAL  
SEGMENT 1 OVERVIEW**

**Legend**

- <all other values>
- TYPE**
- GATE- ATV BYPASS
- GATE- WIDTH/ SPEED LIMITING
- HIGHWAYS AND ROADS
- <all other values>
- CRUSHED GRAVEL
- LIMESTONE TRAILBOND
- WRST 16' MULTI-USE TRAIL BOUNDARY PROPOSED
- WRST MULTI-USE PROPOSED TURTLE PROECTION FENCING
- WRST MULTI-USE TRAIL 100' BUFFER



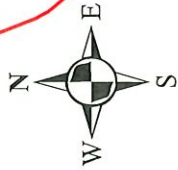
1 inch = 1,320 feet



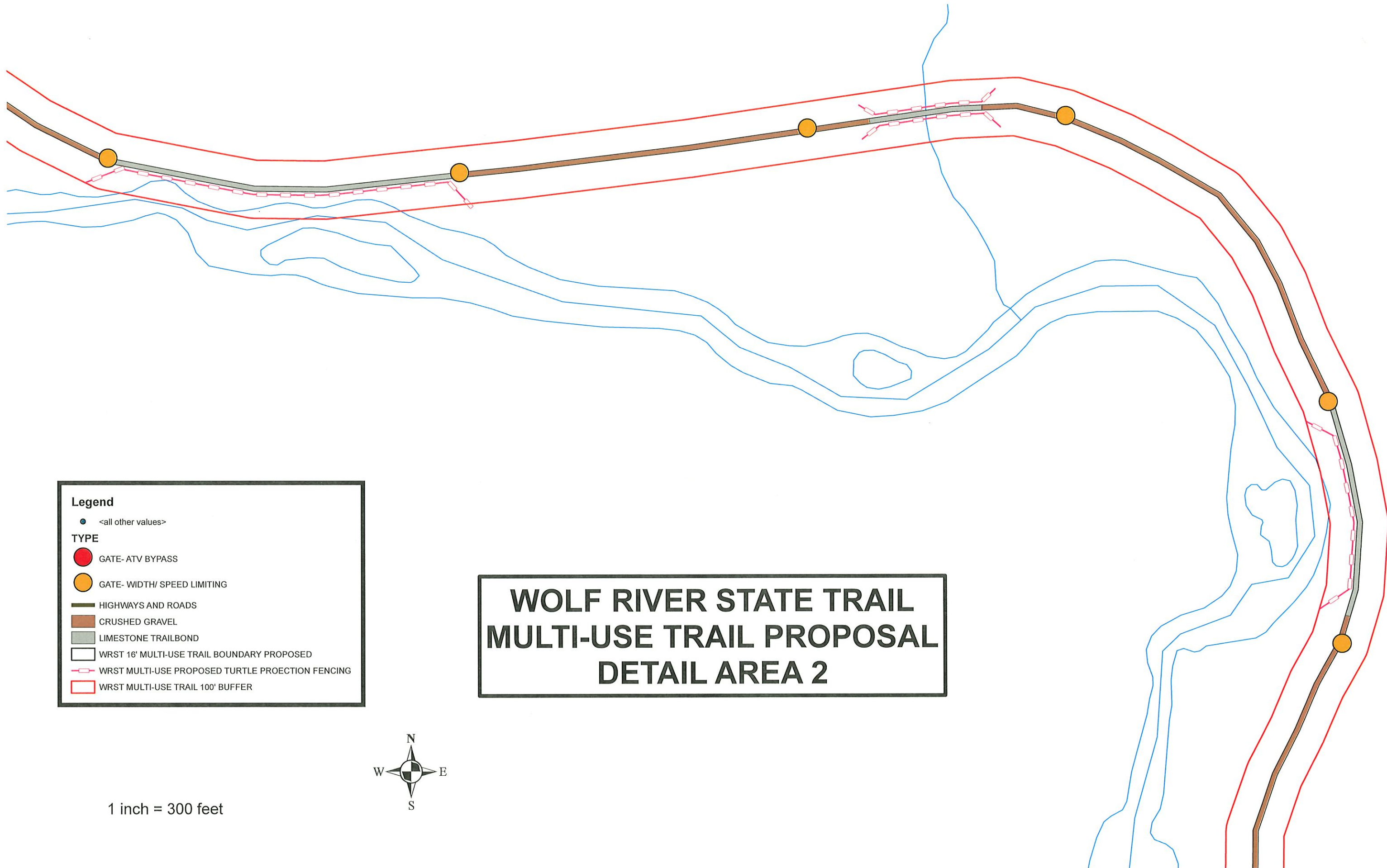
**WOLF RIVER STATE TRAIL  
MULTI-USE TRAIL PROPOSAL  
DETAIL AREA 1**

**Legend**

- <all other values>
- TYPE**
- GATE-ATV BYPASS
- GATE- WIDTH/ SPEED LIMITING
- HIGHWAYS AND ROADS
- CRUSHED GRAVEL
- LIMESTONE TRAILBOND
- WRST 16' MULTI-USE TRAIL BOUNDARY PROPOSED
- WRST MULTI-USE PROPOSED TURTLE PROTECTION FENCING
- WRST MULTI-USE TRAIL 100' BUFFER



1 inch = 300 feet



**Legend**

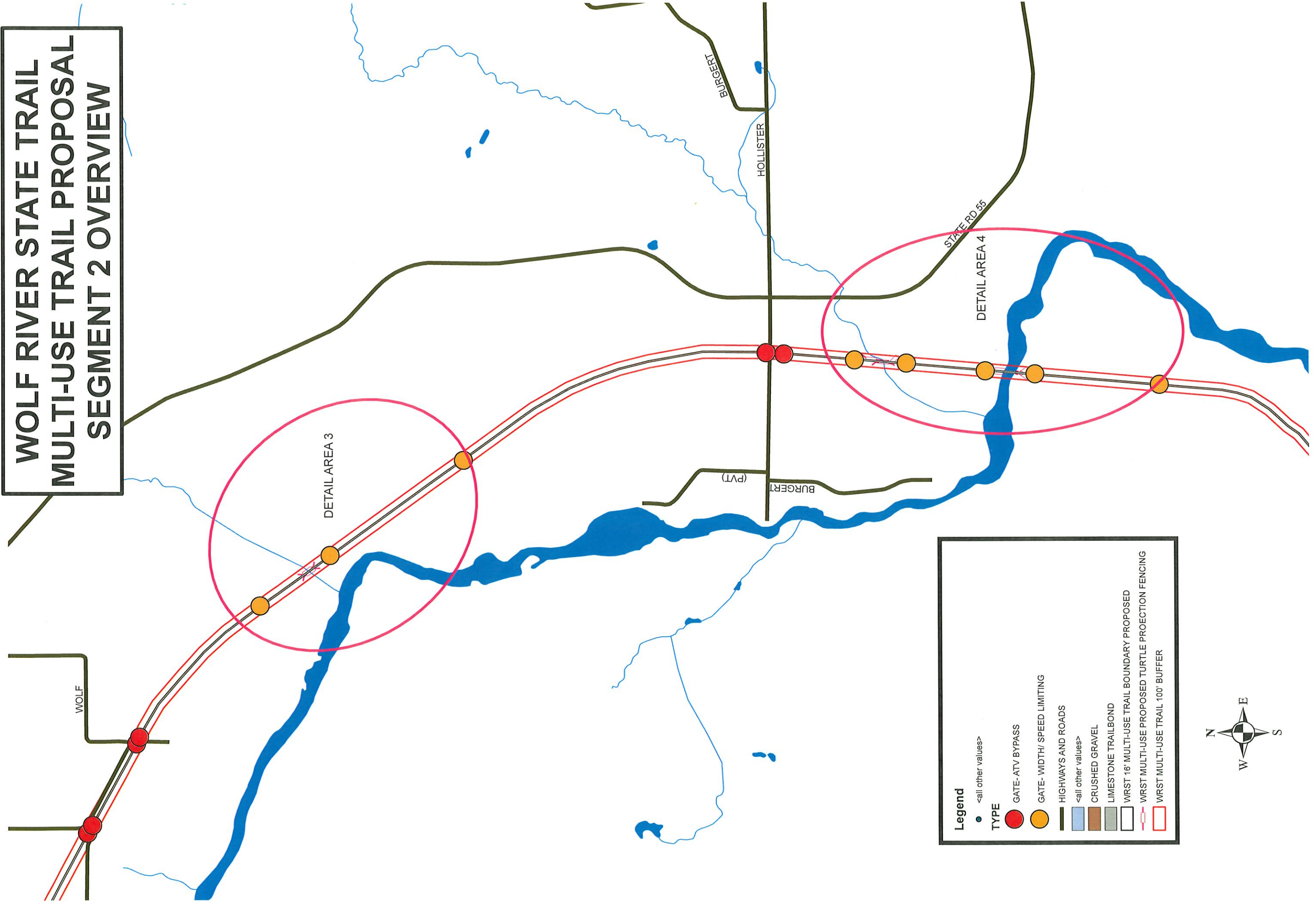
- <all other values>
- TYPE**
- GATE- ATV BYPASS
- GATE- WIDTH/ SPEED LIMITING
- HIGHWAYS AND ROADS
- CRUSHED GRAVEL
- LIMESTONE TRAILBOND
- WRST 16' MULTI-USE TRAIL BOUNDARY PROPOSED
- WRST MULTI-USE PROPOSED TURTLE PROECTION FENCING
- WRST MULTI-USE TRAIL 100' BUFFER

**WOLF RIVER STATE TRAIL  
MULTI-USE TRAIL PROPOSAL  
DETAIL AREA 2**




1 inch = 300 feet

# WOLF RIVER STATE TRAIL MULTI-USE TRAIL PROPOSAL SEGMENT 2 OVERVIEW



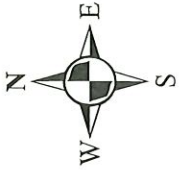
**Legend**

- <all other values>
- TYPE**
- GATE-ATV BYPASS
- GATE- WIDTH/ SPEED LIMITING
- HIGHWAYS AND ROADS
- <all other values>
- CRUSHED GRAVEL
- LIMESTONE TRAILBOND
- WRST 16' MULTI-USE TRAIL BOUNDARY PROPOSED
- WRST MULTI-USE PROPOSED TURTLE PROTECTION FENCING
- WRST MULTI-USE TRAIL 100' BUFFER



1 inch = 1,320 feet

# WOLF RIVER STATE TRAIL MULTI-USE TRAIL PROPOSAL DETAIL AREA 3

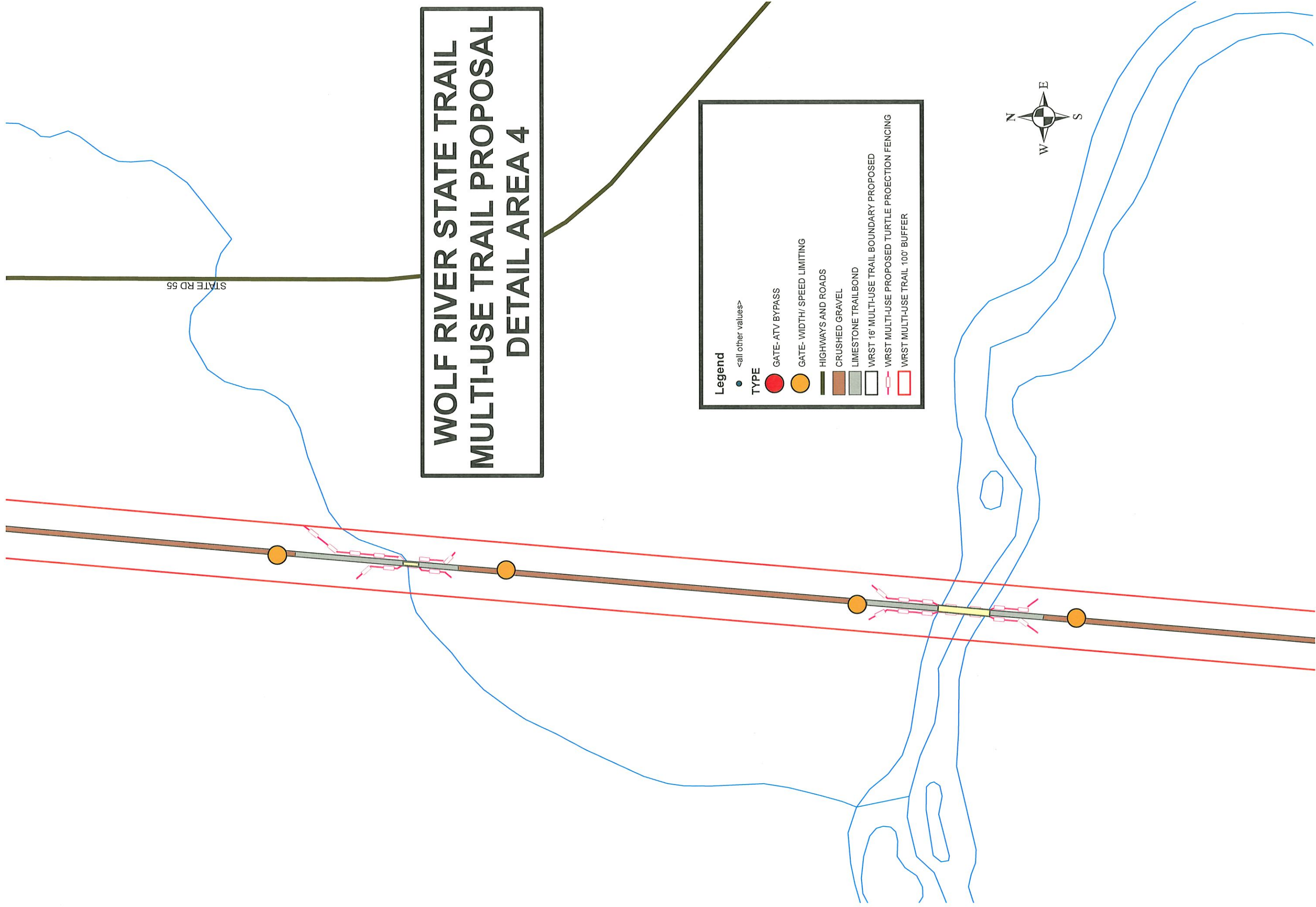


**Legend**

- <all other values>
- TYPE**
- GATE- ATV BYPASS
- GATE- WIDTH/ SPEED LIMITING
- HIGHWAYS AND ROADS
- CRUSHED GRAVEL
- LIMESTONE TRAILBOND
- WRST 16' MULTI-USE TRAIL BOUNDARY PROPOSED
- WRST MULTI-USE PROPOSED TURTLE PROTECTION FENCING
- WRST MULTI-USE TRAIL 100' BUFFER



1 inch = 300 feet



**WOLF RIVER STATE TRAIL  
MULTI-USE TRAIL PROPOSAL  
DETAIL AREA 4**

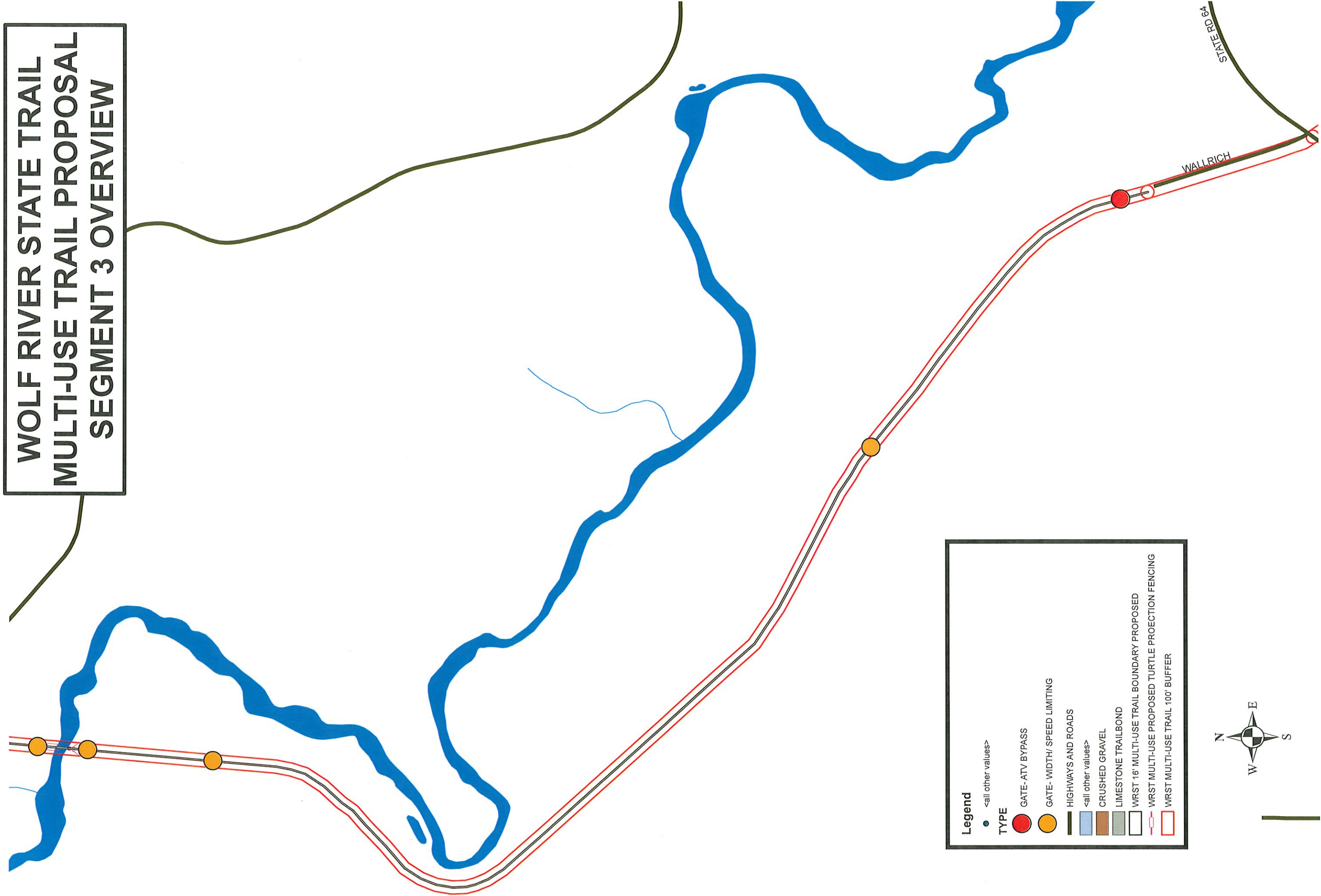
**Legend**

- <all other values>
- TYPE**
- GATE- ATV BYPASS
- GATE- WIDTH/ SPEED LIMITING
- HIGHWAYS AND ROADS
- CRUSHED GRAVEL
- LIMESTONE TRAILBOND
- WRST 16' MULTI-USE TRAIL BOUNDARY PROPOSED
- WRST MULTI-USE PROPOSED TURTLE PROTECTION FENCING
- WRST MULTI-USE TRAIL 100' BUFFER




1 inch = 300 feet

**WOLF RIVER STATE TRAIL  
MULTI-USE TRAIL PROPOSAL  
SEGMENT 3 OVERVIEW**



**Legend**

- <all other values>
- TYPE**
- GATE-ATV BYPASS
- GATE- WIDTH/ SPEED LIMITING
- HIGHWAYS AND ROADS
- <all other values>
- CRUSHED GRAVEL
- LIMESTONE TRAILBOND
- WRST 16' MULTI-USE TRAIL BOUNDARY PROPOSED
- WRST MULTI-USE PROPOSED TURTLE PROTECTION FENCING
- WRST MULTI-USE TRAIL 100' BUFFER



1 inch = 1,320 feet